



mapmyrun

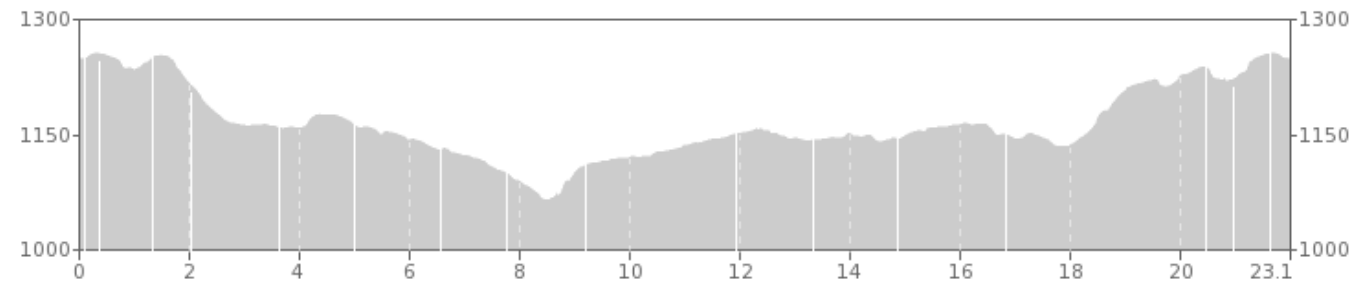
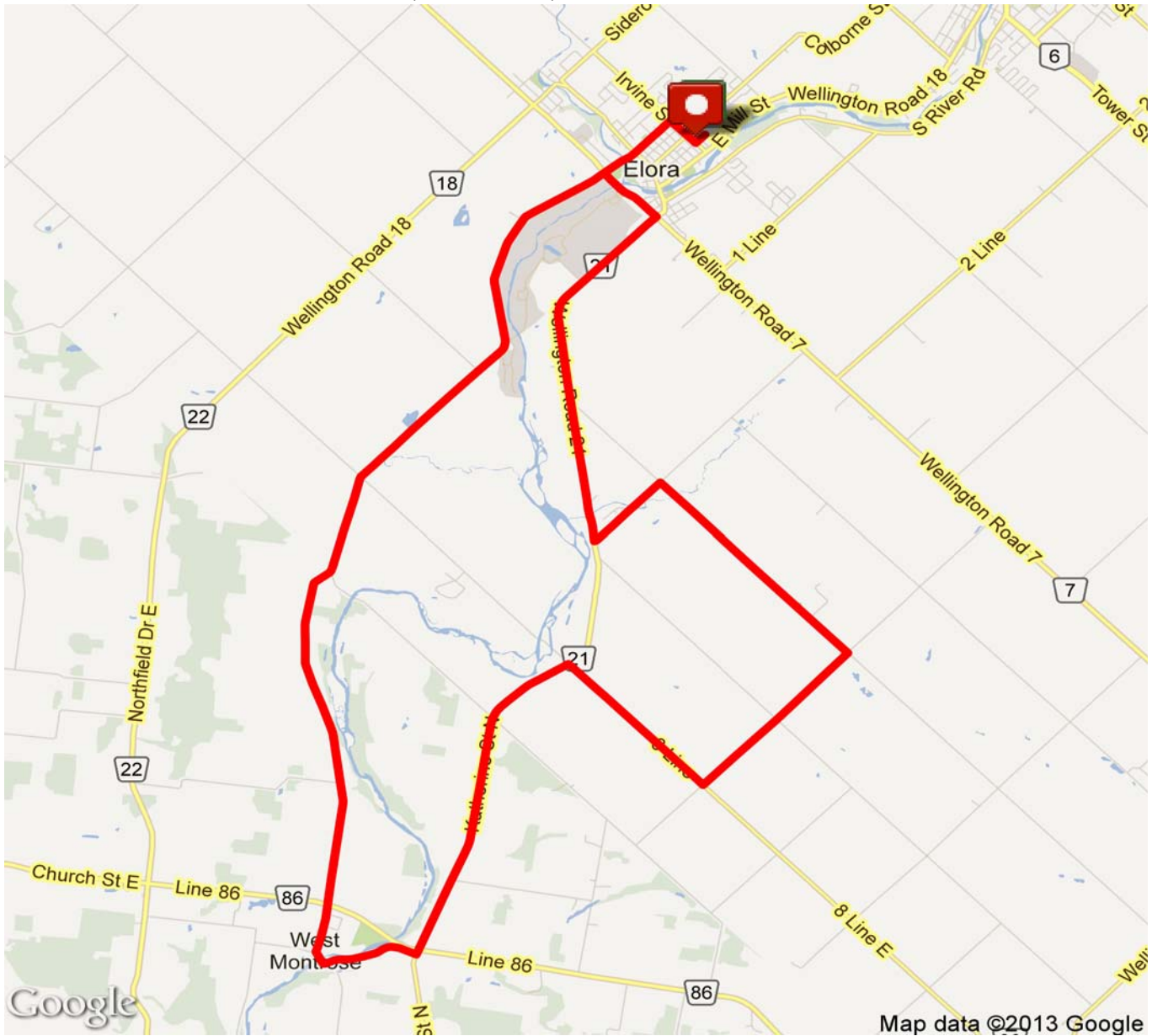
# FCR 2013 35 KM ROAD ROUTE
























Add Notes Here













11/02/2013

Distance: 36.96 km

Elevation: 101.0 m (Max: 400.0 m)



	Head southwest toward Kertland St	0.16 km (+0.44 km)
	Head northwest on Irvine St toward Colborne St	0.6 km (+0.04 km)
	Head northwest on Irvine St toward David St E	0.64 km (+0.62 km)
	Head southwest on David St E toward John St	1.26 km (+0.47 km)
	Head southwest on David St W toward Smith St	1.73 km (+0.5 km)
	Head southwest on Middlebrook Rd	2.23 km (+1.19 km)
	Head southwest on Middlebrook Rd	3.42 km (+0.61 km)
	Head south on Middlebrook Rd	4.04 km (+0.5 km)
	Head south on Middlebrook Rd	4.53 km (+0.72 km)
	Head south on Middlebrook Rd toward 3 Line W	5.25 km (+0.87 km)
	Head southwest on Middlebrook Rd	6.12 km (+0.82 km)
	Head southwest on Middlebrook Rd toward 8 Line W	6.94 km (+0.53 km)
	Head southwest on Middlebrook Rd toward 8 Line W Destination will be on the left	7.47 km (+0.96 km)
	Head south on Middlebrook Rd/Township Rd 62 toward Weisenberg Rd	8.43 km (+0.44 km)
	Head south on Middlebrook Rd/Township Rd 62 toward Weisenberg Rd	8.87 km (+0.32 km)
	Head southwest on Middlebrook Rd/Township Rd 62	9.18 km (+0.59 km)
	Head south on Middlebrook Rd/Township Rd 62	9.78 km (+0.46 km)
	Head south on Middlebrook Rd/Township Rd 62	10.24 km (+0.83 km)
	Head south on Middlebrook Rd/Township Rd 62	11.07 km (+0.32 km)
	Head south on Middlebrook Rd/Township Rd 62 toward Balsam Grove Rd/Township Rd 15	11.39 km (+0.4 km)
	Head south on Middlebrook Rd/Township Rd 62 toward Balsam Grove Rd/Township Rd 15	11.78 km (+1.3 km)
	Head south on Middlebrook Rd/Township Rd 62	13.08 km (+1.21 km)
	Head south on Middlebrook Rd/Township Rd 62 toward Line 86/Regional Rd 86	14.3 km (+1.2 km)

	Head east on Rivers Edge Dr toward Letson Dr/Township Rd 50 Destination will be on the right	15.5 km (+4.61 km)
	Head southeast on Rivers Edge Dr toward Katherine St N/Regional Rd 23	20.11 km (+2.38 km)
	Head northeast on County Rd 21 toward 8 Line W	22.49 km (+2.58 km)
	Head southeast on 8 Line E toward Side Rd 10	25.07 km (+3.29 km)
	Head northeast on Side Rd 10 toward 4 Line E	28.35 km (+1.16 km)
	Head northwest on 4 Line E toward Side Rd 4	29.52 km (+5 km)
	Head west on Side Rd 4 toward County Rd 21	34.51 km (+0.86 km)
	Head northeast on County Rd 21 toward County Rd 7	35.37 km (+1.1 km)
	Head northwest on County Rd 7 toward David St W	36.48 km (+0.44 km)
	Head northeast on David St E toward Irvine St	36.92 km (+0.2 km)
	Head southeast on Irvine St toward Church St E	37.12 km (+-0.16 km)
	Destination	36.96 km (+0 km)

MapMyRun • <http://mapmyrun.com/routes/view/172520060>